





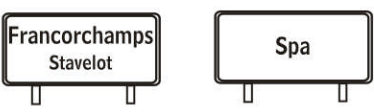


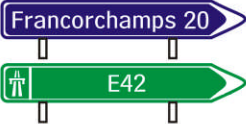



SYMBOLES - SYMBOLS

PAGE








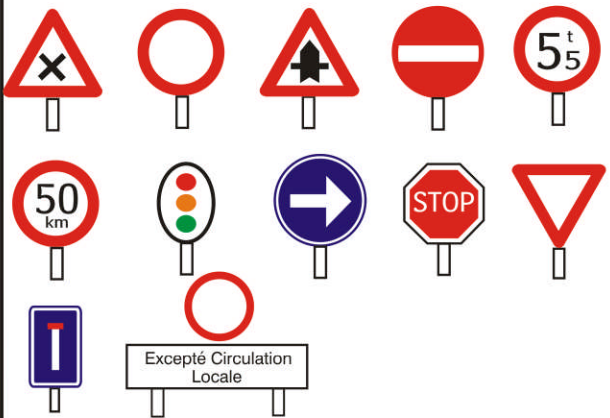
I

	<p>CONTROLE HORAIRE TIME CONTROL</p>
	<p>DEPART EPREUVE DE REGULARITE START REGULARITY TEST</p>
	<p>ARRIVEE EPREUVE DE REGULARITE FINISH REGULARITY TEST</p>
	<p>POINT STOP STOP POINT</p>
	<p>CONTROLE DE PASSAGE DU COTE DROIT PASSAGE CONTROL ON THE RIGHT SIDE</p>
	<p>CONTROLE DE PASSAGE DU COTE GAUCHE PASSAGE CONTROL ON THE LEFT SIDE</p>
	<p>VILLE OU VILLAGE CITY OR VILLAGE</p>
	<p>EGLISE - CALVAIRE CHURCH - WAYSIDE CROSS</p>
	<p>MAISON HOUSE</p>
	<p>DIRECTION A SUIVRE DIRECTION TO FOLLOW</p>
	<p>DIRECTION A NE PAS SUIVRE DON'T FOLLOW DIRECTION</p>

SYMBOLES - SYMBOLS

PAGE

II

	<p>PONT - TUNNEL BRIDGE - TUNNEL</p>
	<p>CHEMIN DE FER - COURS D'EAU RAILWAY - RIVER</p>
	<p>ARBRE - SAPIN TREE - FIR TREE</p>
	<p>NOTE SUR PAGE SUIVANTE <= A 200 M NOTE ON FOLLOWING PAGE <= A 200 M</p>
	<p>POSTE DE COMMISSAIRE MARSHAL POST</p>
	<p>SORTIE DE SECOURS - POINT INTERMEDIAIRE WAY OUT - INTERMEDIATE POINT</p>
	<p>POINT DE PRISE DE LA DISTANCE KM DISTANCE CATCH POINT</p>
 <p>PANNEAU DE SIGNALISATION ROUTIERE ROAD SIGNS</p>	

LEGENDE

RT 13 STOUMONT		DISTANCE :	TIME :	AVERAGE :	PAGE
TC 21 PLAYE		41.88 KM	40 MIN	62.82 KM/H	8

DISTANCE TOTAL
TOTAL DISTANCE

TEMPS IMPARTI
TIME ALLOWED

DISTANCE		DIRECTION	INFORMATION	DEGR.
TOTAL	PARTIAL			
16.15	0.18			25.73
16.42	0.27			25.46
16.52	0.10			25.36
17.08	0.56			24.80
17.37	0.29			24.51
17.57	0.20			24.31

POINT DE PRISE DIST
DISTANCE CATCH POINT

LIGNE EFFACEE : <= 200m
DELETED LINE : <= 200m

NOTE SUR PAGE SUIVANTE <= 200m
NOTE OF FOLLOWING PAGE <= 200m

© 2009 - asbl DD Rally Team - www.ddrt.be